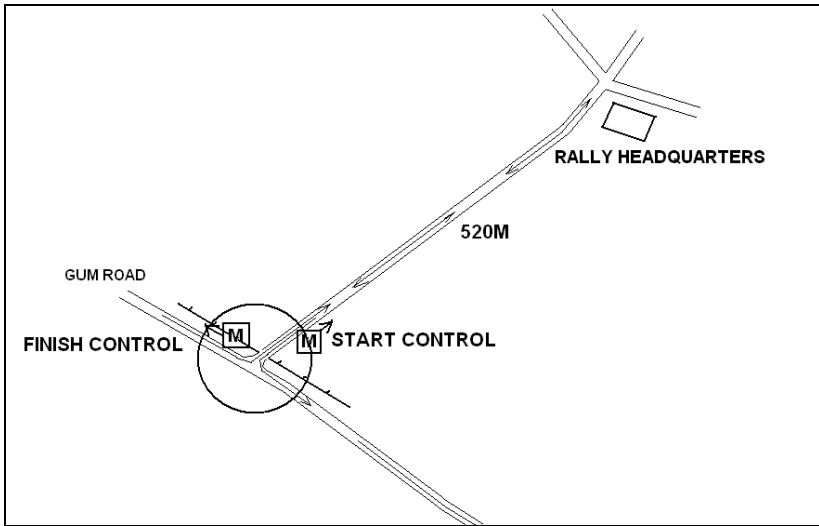


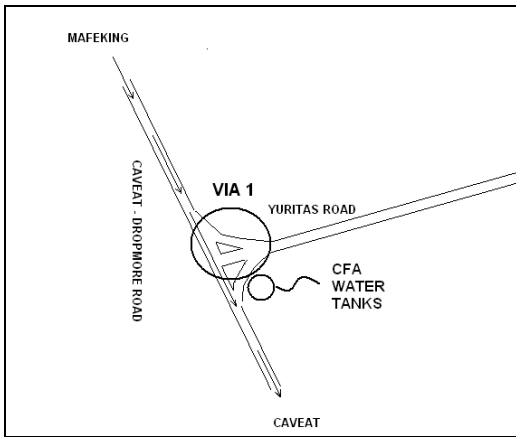


MAFEKING MAYHEM 2011

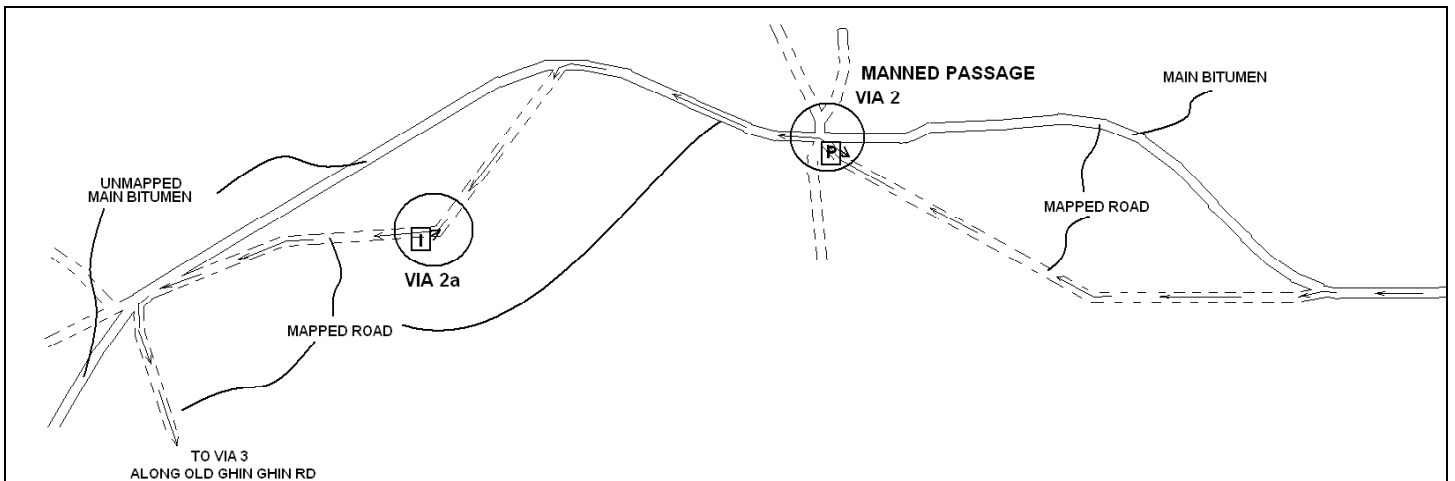
SOLUTIONS



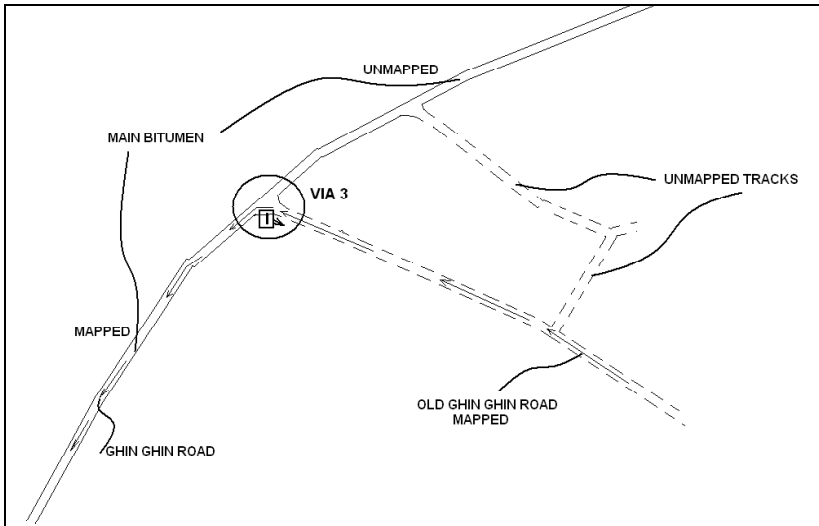
START CONTROL



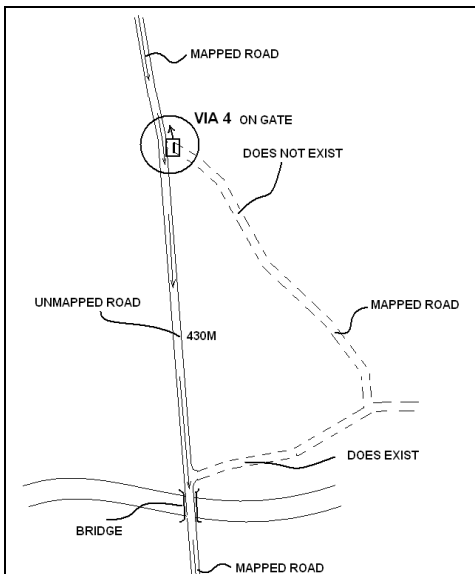
VIA 1



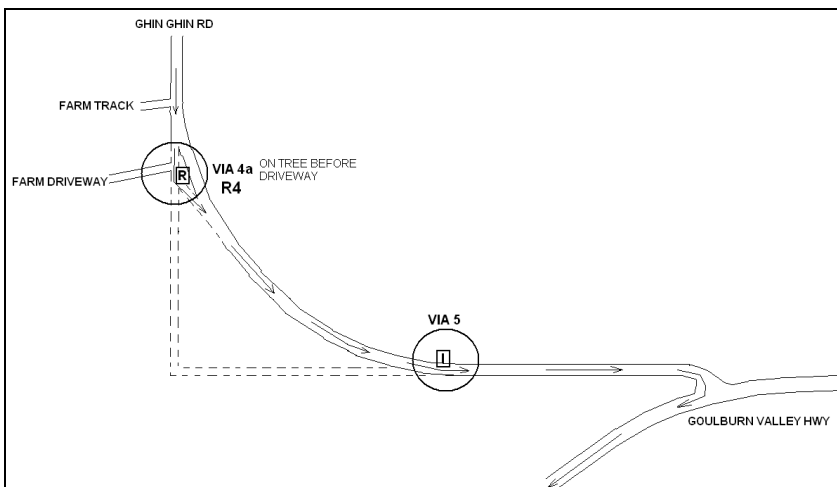
VIA 2 (MANNED PASSAGE)
VIA 2a DELETED – ROAD IMPASSABLE



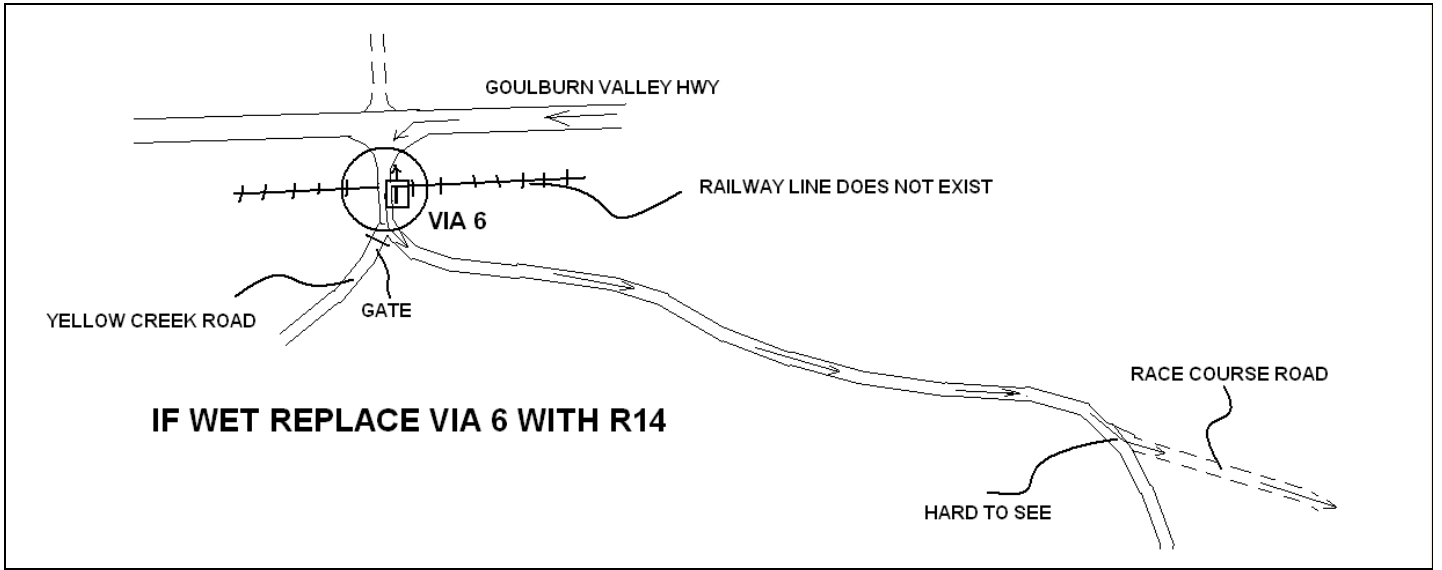
VIA 3



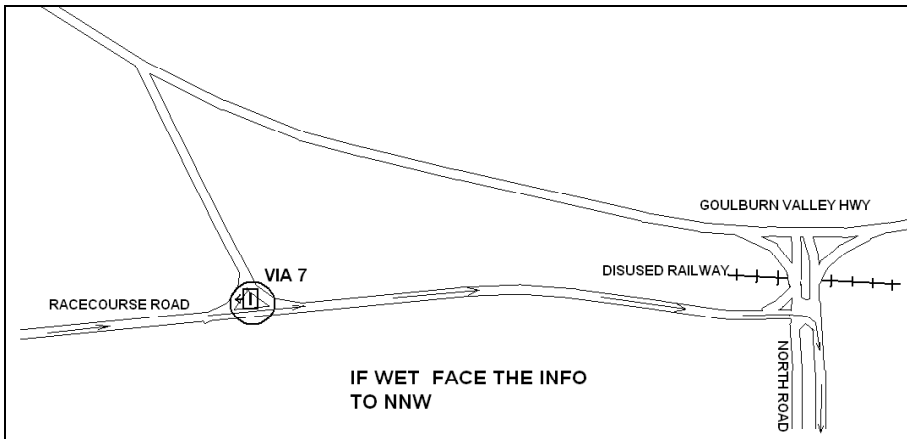
VIA 4



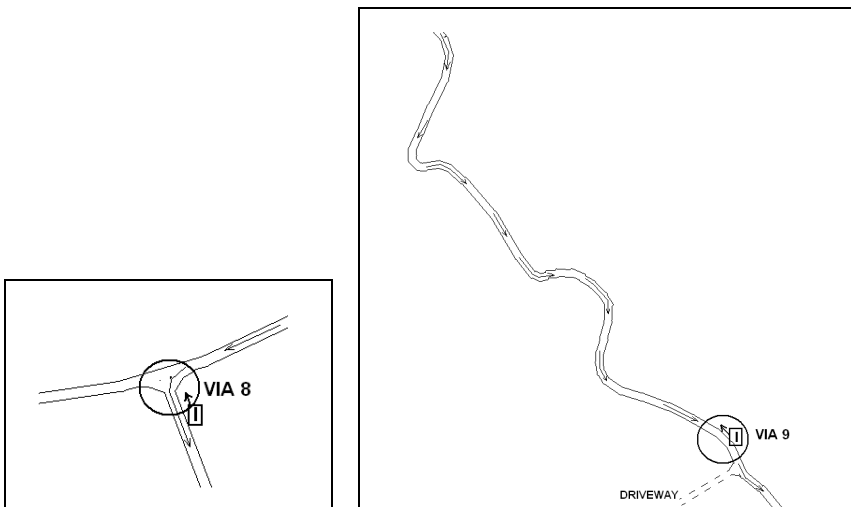
VIA 4a VIA 5



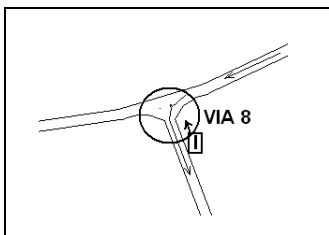
VIA 6



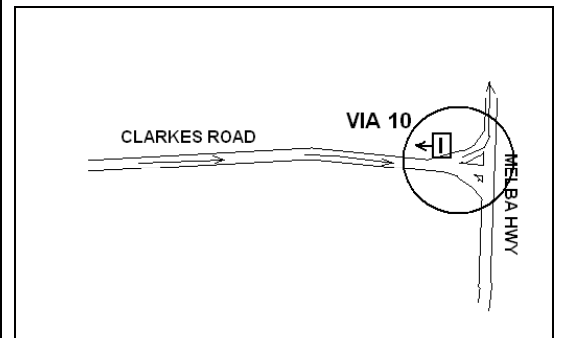
VIA 7



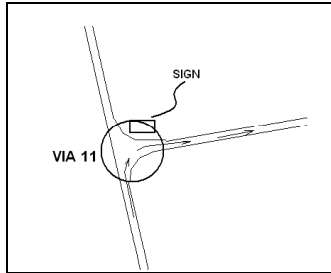
VIA 9



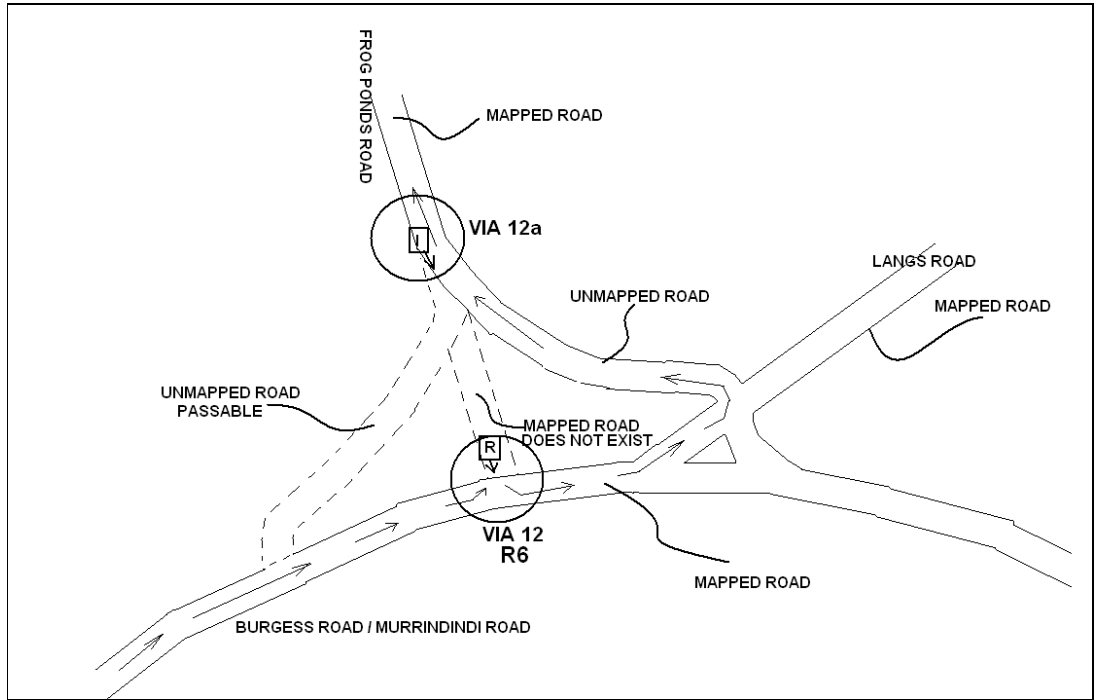
VIA 8



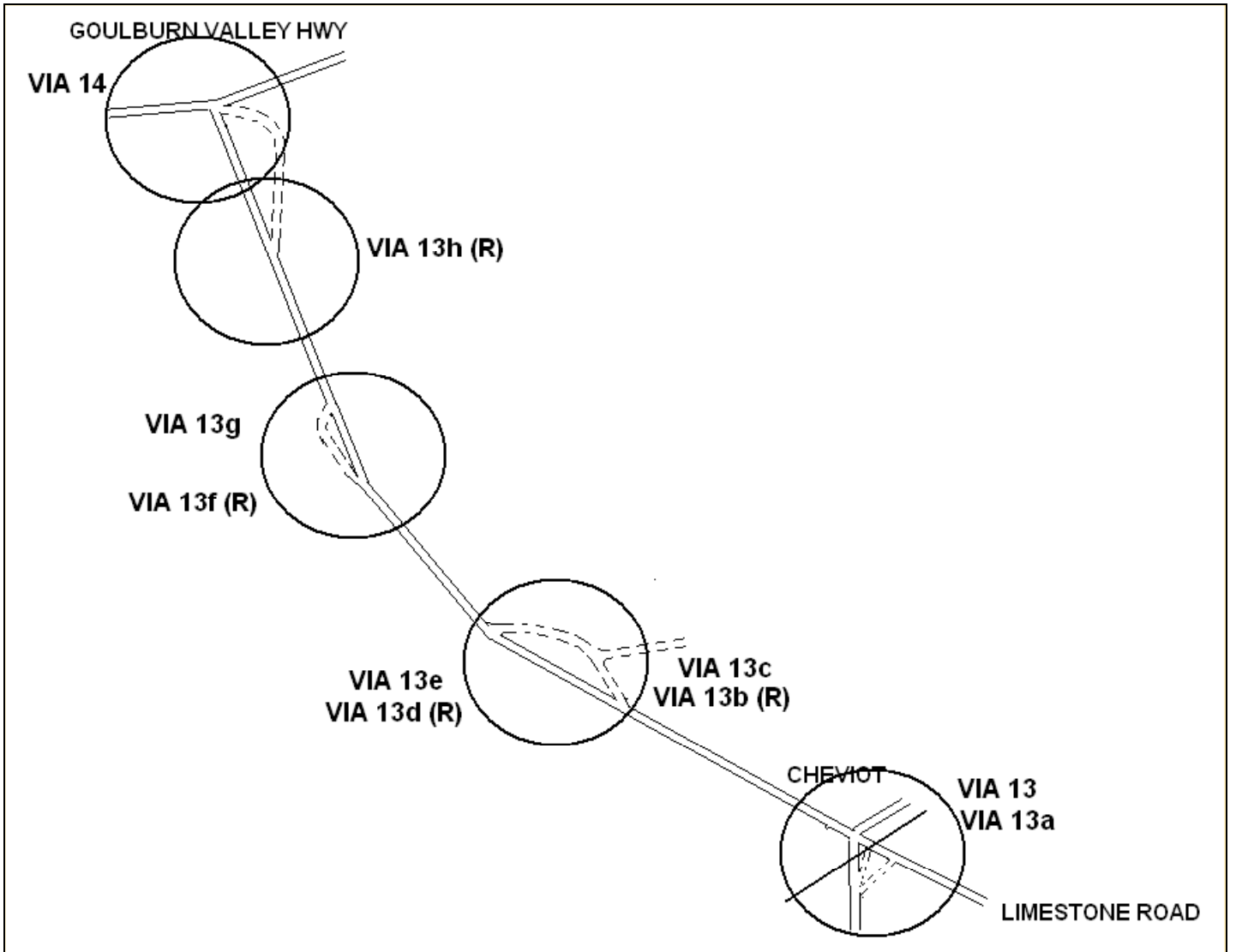
VIA 10



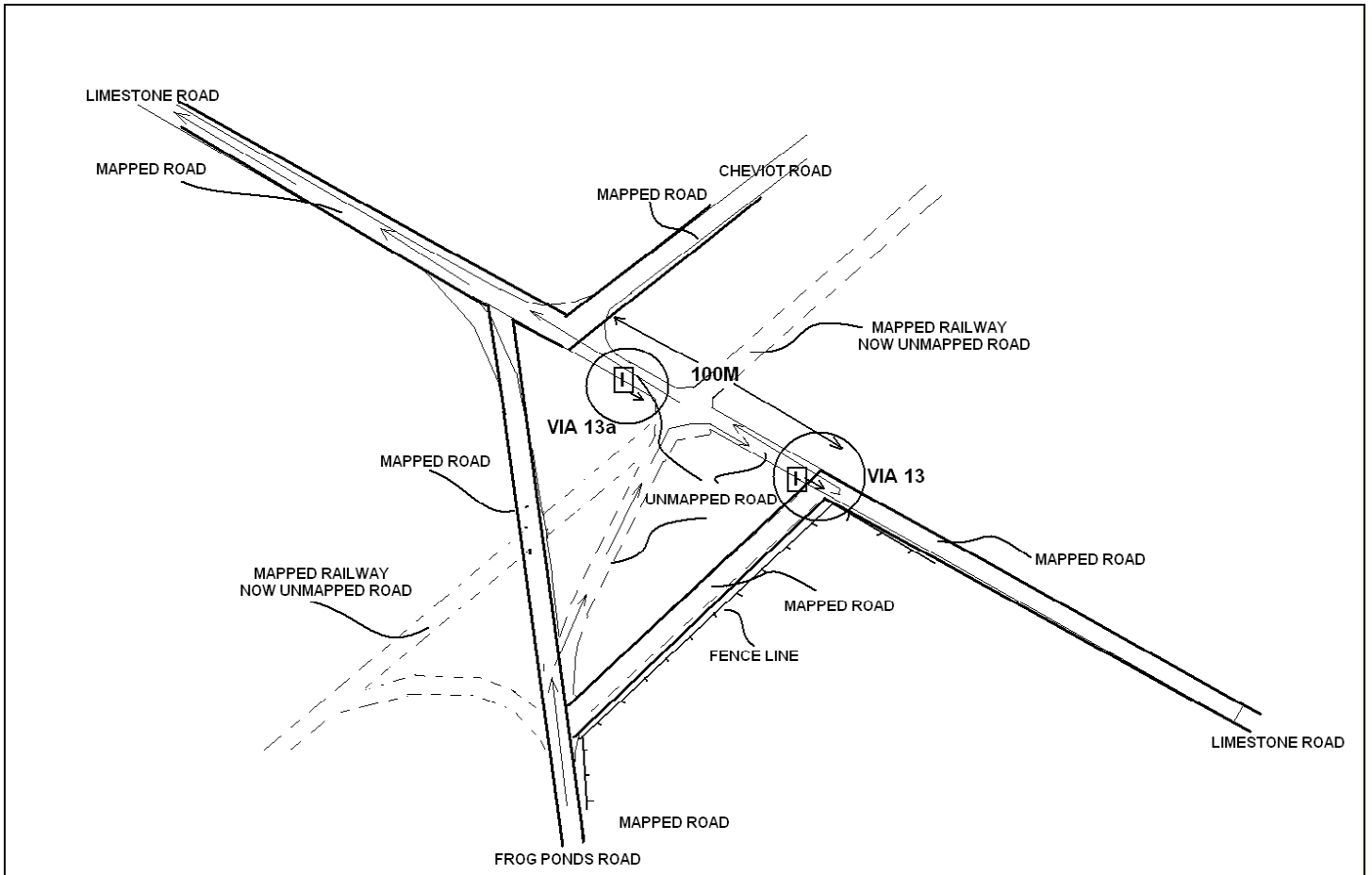
VIA 11



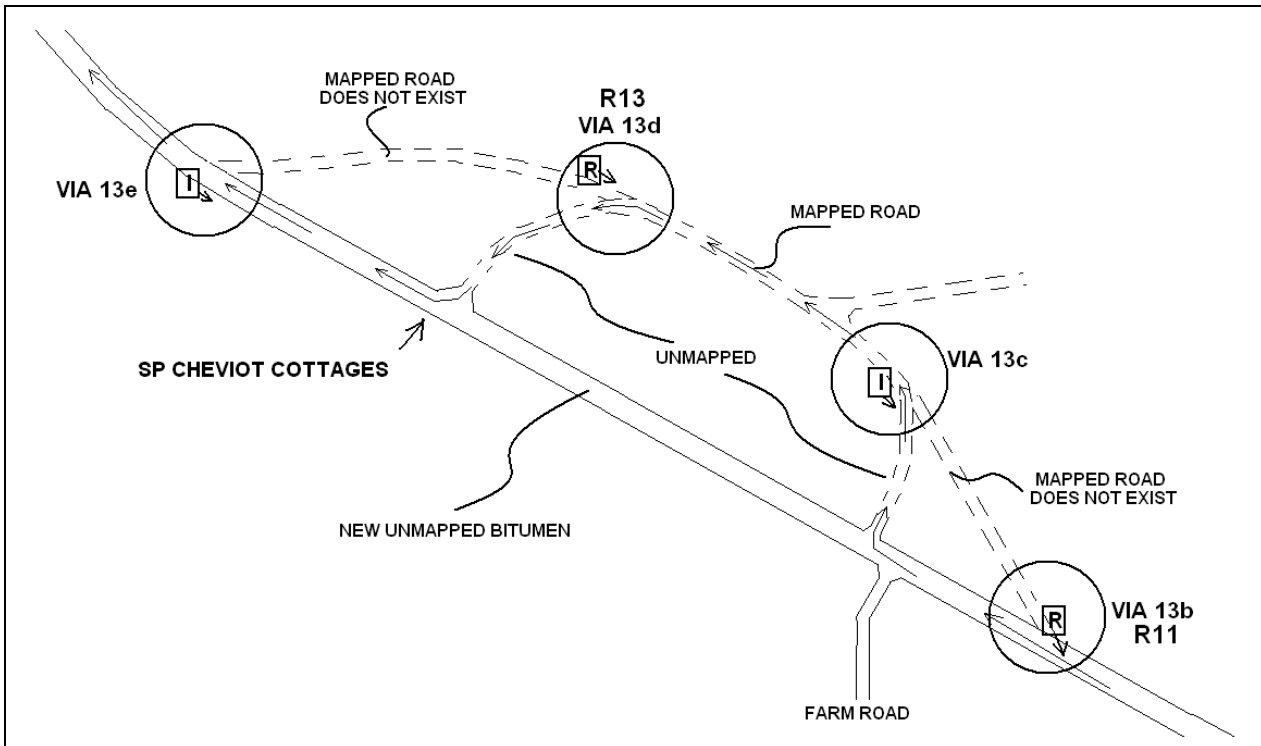
VIA 12 VIA 12a



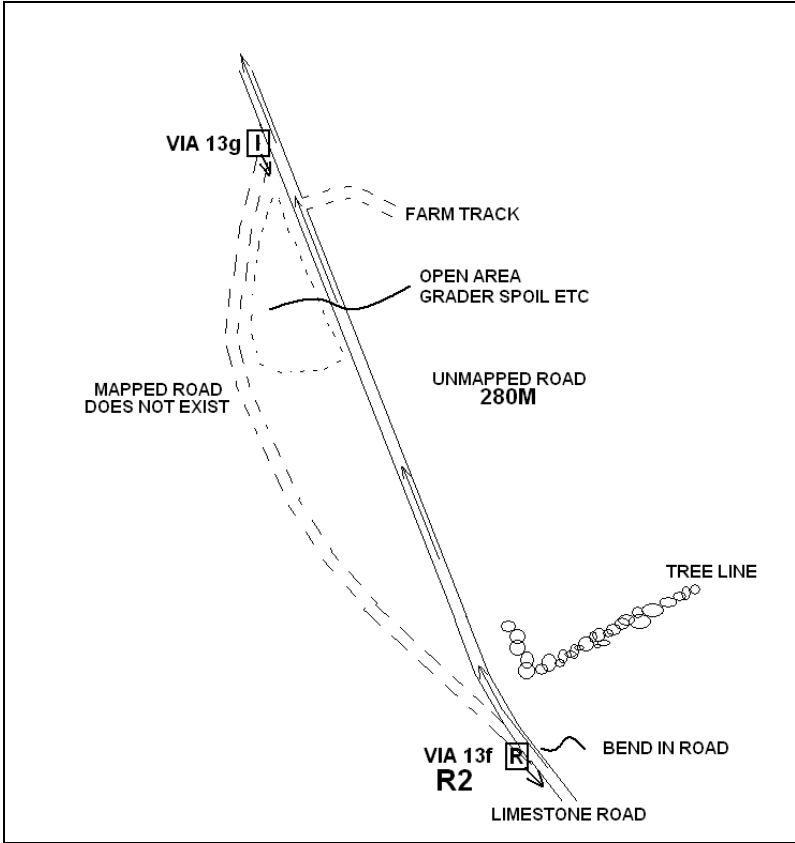
VIA 13, VIA 13a,b,c,d,e,f,g,h VIA 14



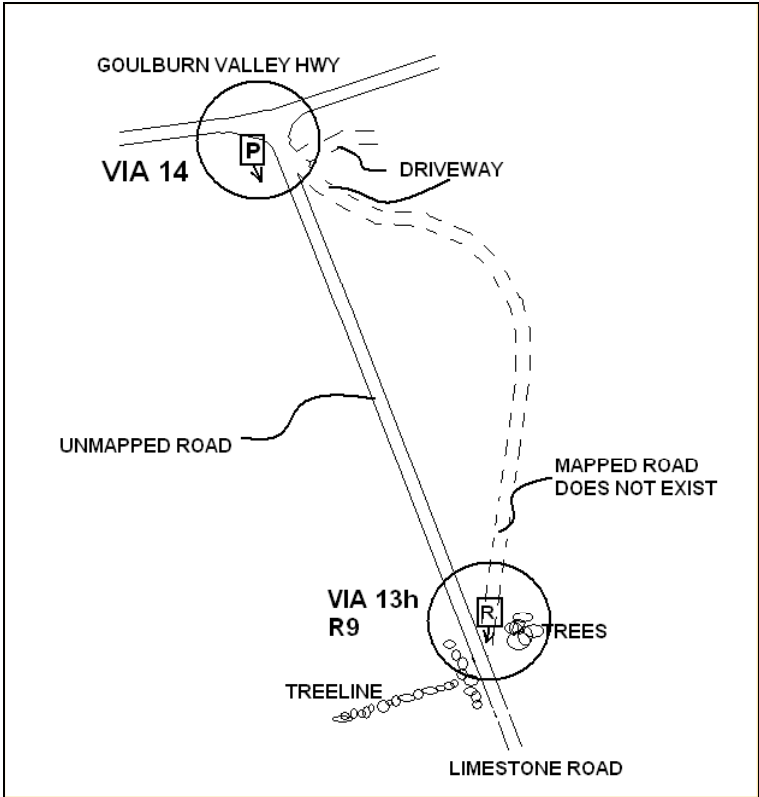
VIA 13 VIA 13a



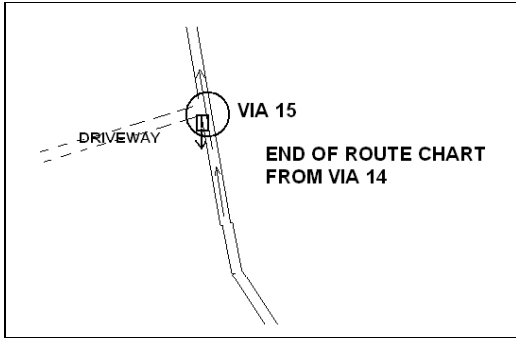
VIA 13b, c, d, e



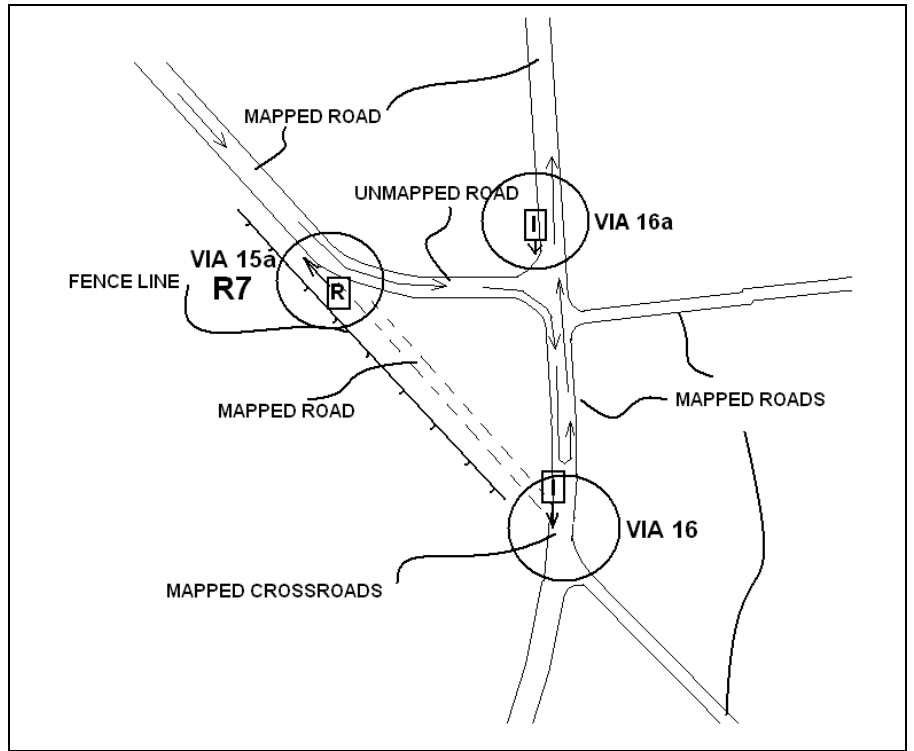
VIA 13f, VIA 13g



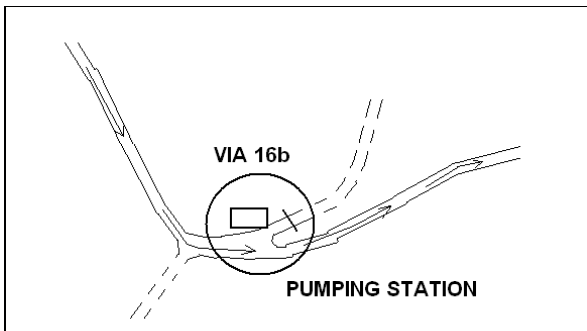
VIA 13h VIA 14



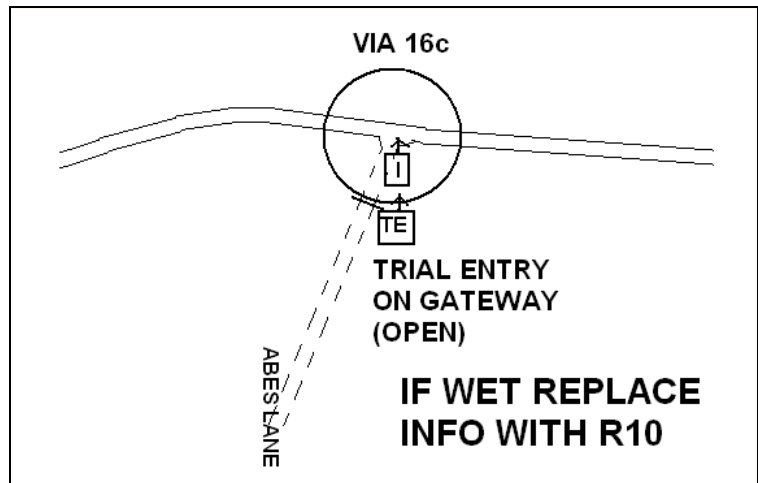
VIA 15



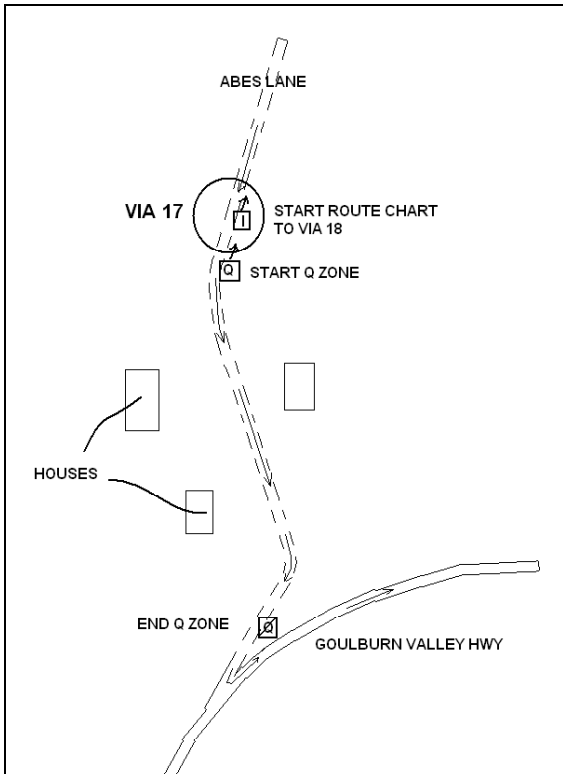
VIA 15a VIA 16 VIA 16a



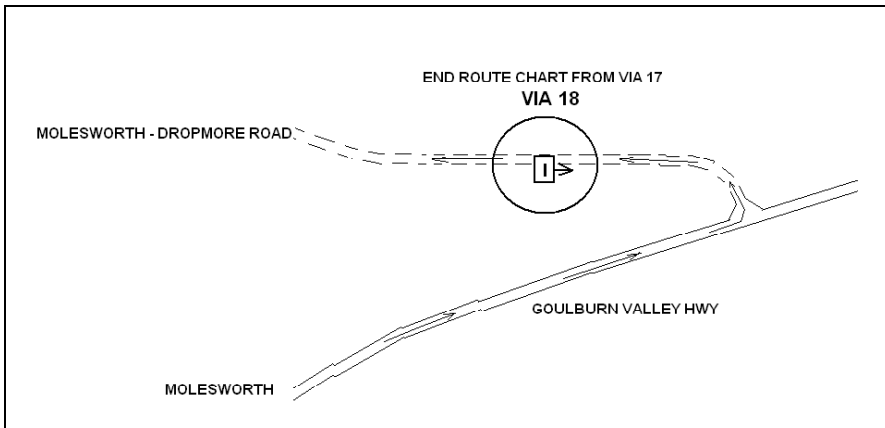
VIA 16b



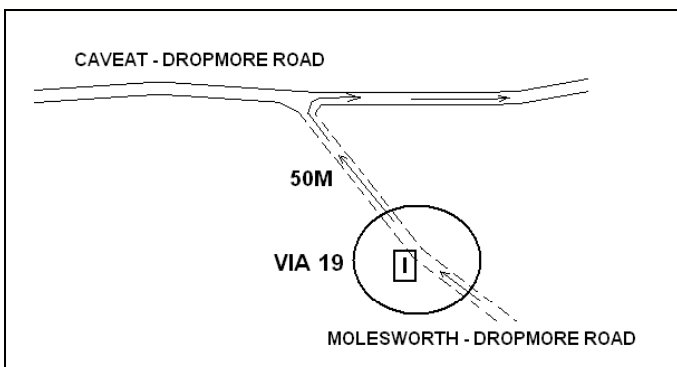
**VIA 16c
R10 PUT IN PLACE
- ABES LANE TOO WET**



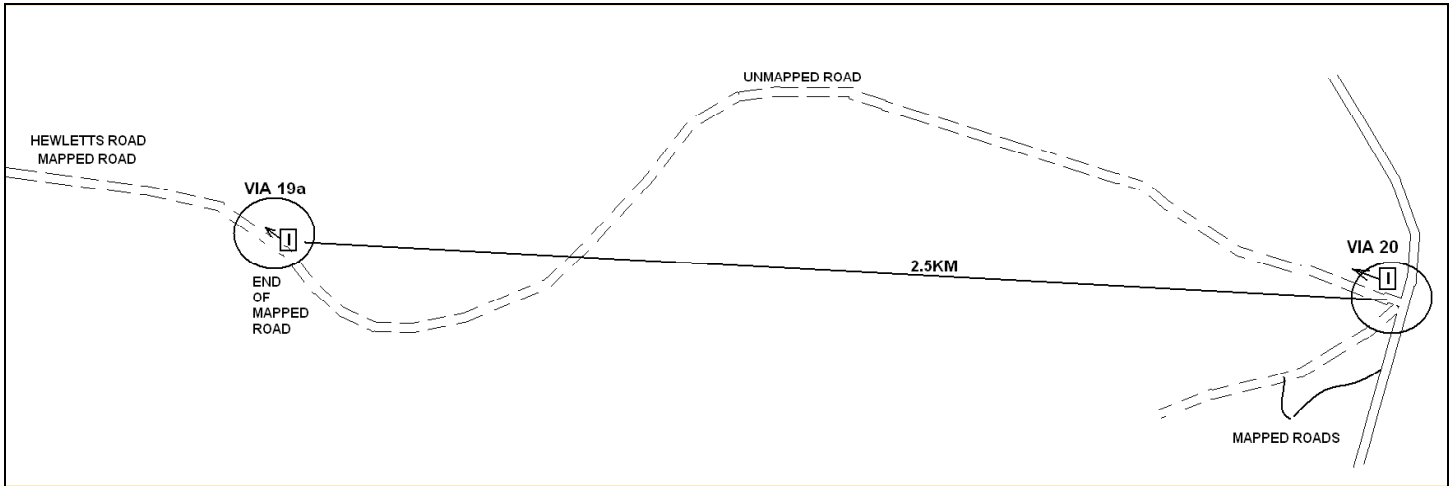
VIA 17 – NOT USED



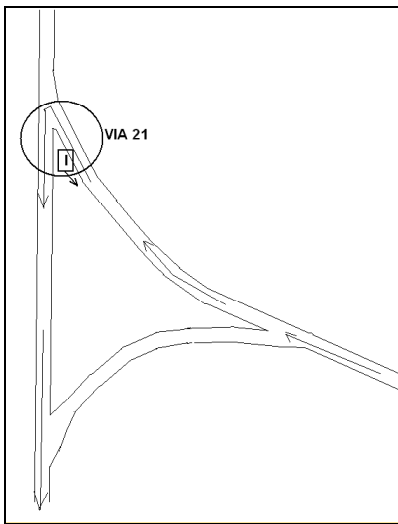
VIA 18



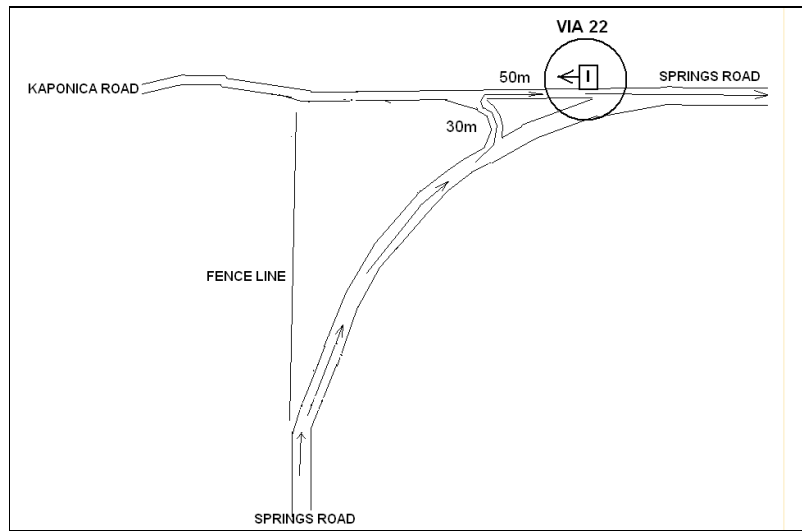
VIA 19



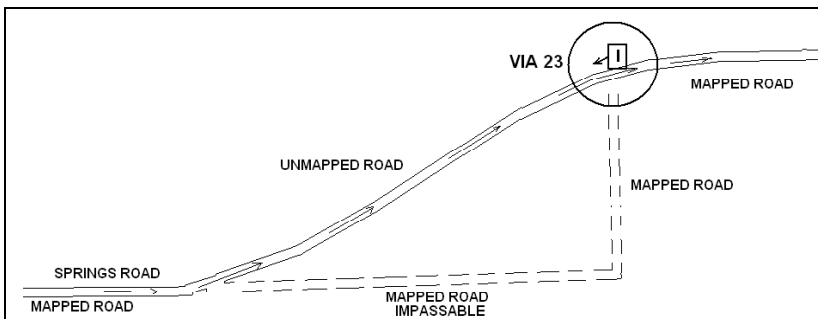
VIA 19a VIA 20



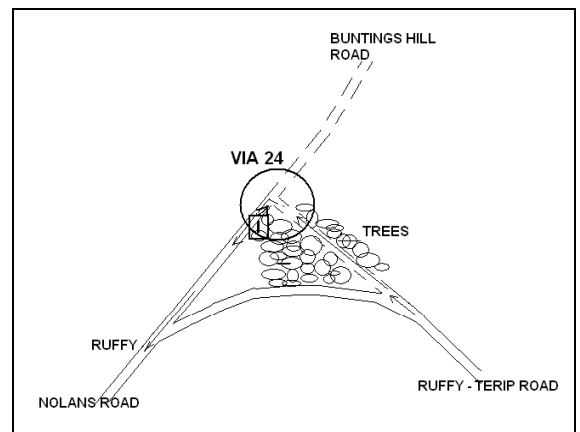
VIA 21



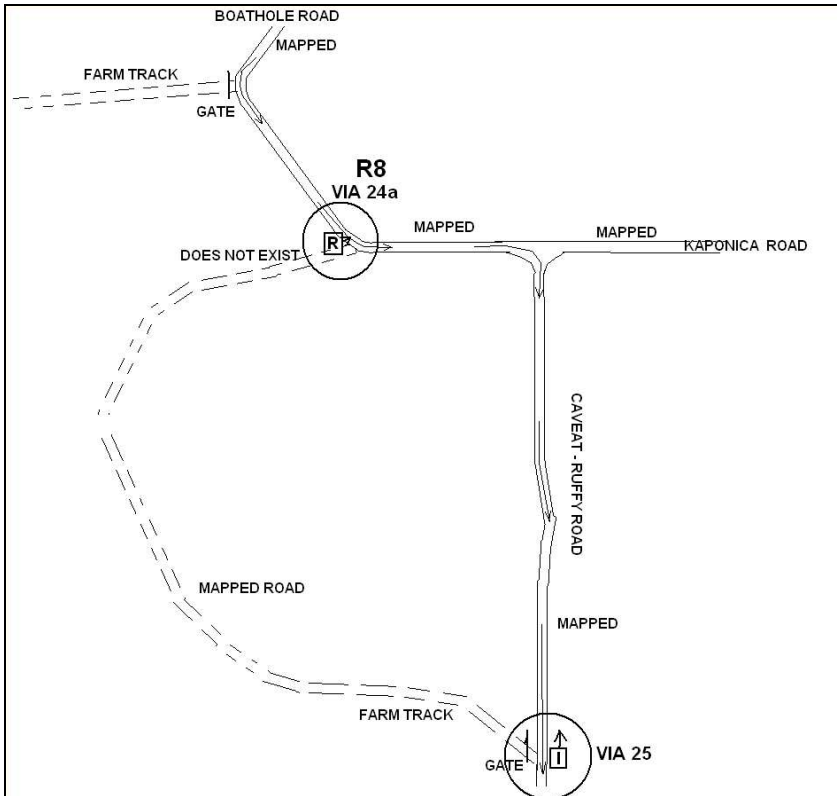
VIA 22



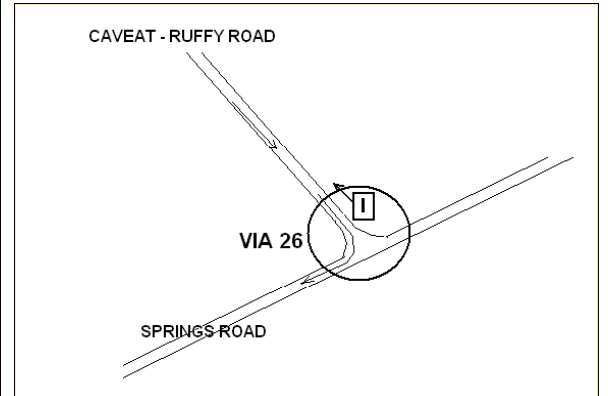
VIA 23



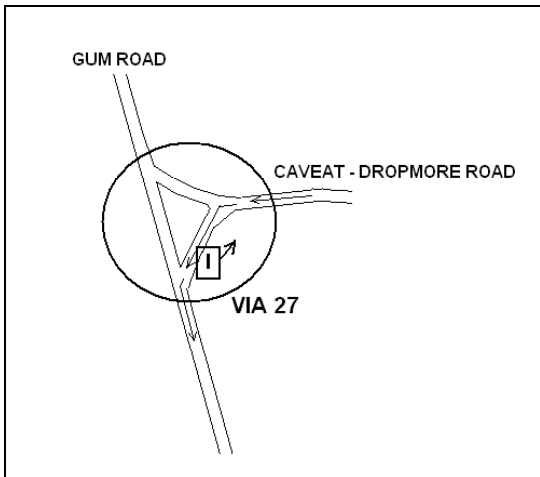
VIA 24



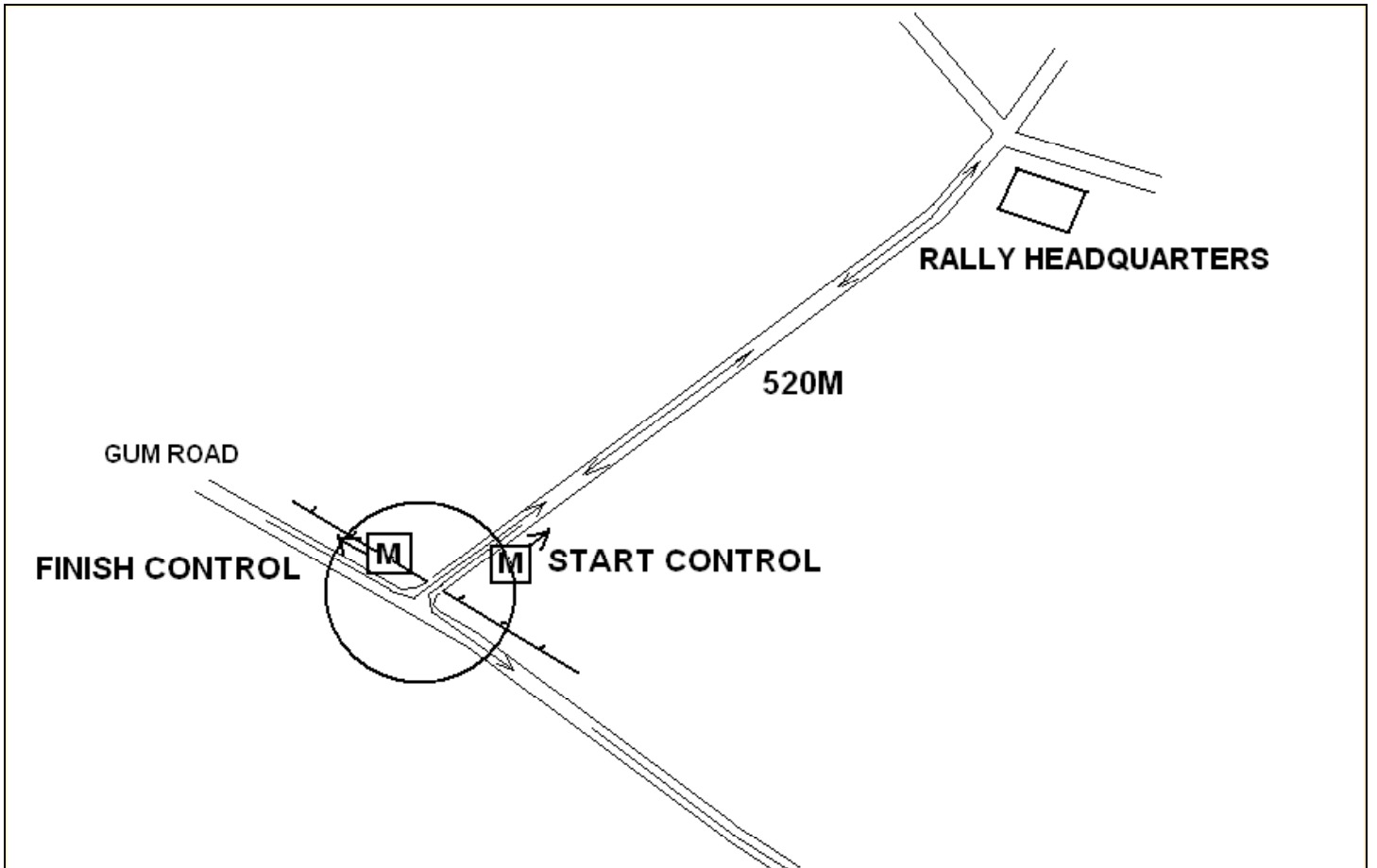
VIA 24a VIA 25



VIA 26



VIA 27



FINISH CONTROL